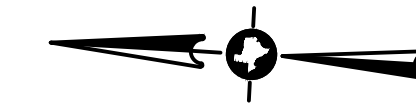
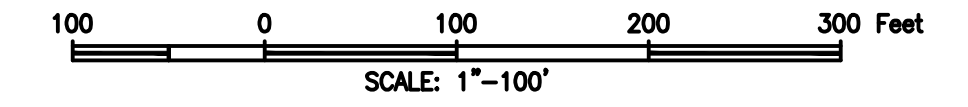



**GENERAL NOTES:**

1. **REFERENCE LINES AND GRADES.** THE OWNER SHALL PROVIDE REFERENCES FOR LINE AND GRADE. IT SHALL BE THE CONTRACTOR'S RESPONSIBILITY TO MAINTAIN THE REFERENCE POINTS AND REPLACE THEM IF LOST OR DAMAGED.
2. **EXISTING UTILITIES.** VERIFY LOCATION AND ELEVATION OF EXISTING FACILITIES PRIOR TO CONSTRUCTION OF PROPOSED FACILITIES AND PROTECT ALL EXISTING UTILITIES DURING CONSTRUCTION.
3. **PIPELINES.** NO EXCAVATING OR OTHER CONSTRUCTION ACTIVITY SHALL BE CONDUCTED IN THE IMMEDIATE VICINITY OF A PIPELINE IN THE ABSENCE OF A PIPELINE REPRESENTATIVE. THE CONTRACTOR SHALL DETERMINE THE EXACT LOCATION BEFORE COMMENCING WORK, AND SHALL BE RESPONSIBLE FOR ANY DAMAGES CAUSED BY HIS FAILURE TO EXACTLY LOCATE AND PRESERVE THESE UNDERGROUND FACILITIES.
4. **OVERHEAD LINES** MAY EXIST ON THE PROPERTY. THE LINES HAVE NOT BEEN MARKED SINCE THEY ARE CLEARLY VISIBLE. THE CONTRACTOR SHALL LOCATE THEM PRIOR TO BEGINNING ANY CONSTRUCTION. TEXAS LAW, SECTION 752, HEALTH AND SAFETY CODE, FORBIDS ALL ACTIVITIES IN WHICH PERSONS OR THINGS MAY COME WITHIN 6 FEET OF LIVE OVERHEAD HIGH VOLTAGE LINES. CONTRACTORS AND OWNERS ARE LEGALLY RESPONSIBLE FOR THE SAFETY OF CONSTRUCTION WORKERS UNDER THIS LAW. THIS LAW CARRIES BOTH CRIMINAL & CIVIL LIABILITY.
5. **SPECIAL CARE** SHALL BE TAKEN TO NOT DISTURB DRAINAGE PATTERNS.
6. **PERMITS.** OWNER TO OBTAIN ALL PERMITS REQUIRED BY CITY, COUNTY, AND STATE AGENCIES PRIOR TO STARTING CONSTRUCTION. REQUIRED PERMITS THAT CAN ONLY BE ISSUED TO CONTRACTOR SHALL BE OBTAINED AT HIS EXPENSE.
7. **SAFETY:** OBSERVE ALL FEDERAL, STATE, AND LOCAL SAFETY REGULATIONS WHEN WORKING IN OR NEAR PUBLIC ROAD R.O.W.S.
8. **CONTRACTOR** SHALL COMPLY WITH OSHA REGULATIONS AND STATE OF TEXAS LAWS CONCERNING EXCAVATION, TRENCHING, AND SHORING.
9. **FLOOD STATEMENT:** THIS PROPERTY LIES WITHIN ZONE "X UNSHADED" (B.F.E. 19") AS ESTABLISHED BY THE FEDERAL EMERGENCY MANAGEMENT AGENCY, COMMUNITY PANEL NUMBER: 48167C02306, AUGUST 15, 2019.
10. **TEMPORARY BENCHMARKS:** TBM #1: LOCATION TBD



**STEWART TITLE #1 WELL SITE  
ERVIN STREET  
LEAGUE CITY, TEXAS**

PROJECT:



ISSUED FOR	DATE
REVIEW	10/12/2023
REVISION	11/17/23

**INTERIM SUBMITTAL**  
DOCUMENT INTENDED  
FOR REVIEW ONLY.  
NOT ISSUED  
FOR CONSTRUCTION.

ENGINEER:  
MARCUS J. MICHNA P.E.  
REGISTRATION NO. 84739  
DATE: 11/17/23

DWG NAME:  
OVERALL SITE PLAN

DWG NO:  
**C1.0**

SCALE: 1"=400' BY: SBK

JOB NO: 23-312 REV: A

S:\PROJECTS\2023\PROJECTS\23-312 FRIO RESOURCES-STEWART TITLE #1 WELL-SITE PLAN\LEAGUE CITY\DWG\230312-01 AERIAL SITE PLAN.DWG  
ALL INFORMATION AND DATA CONTAINED IN THIS DRAWING ARE STRICTLY CONFIDENTIAL AND ARE SUPPLIED ON THE UNDERSTANDING THAT THEY WILL BE HELD CONFIDENTIAL AND NOT REPRODUCED, COPIED OR DISCLOSED TO THIRD PARTIES WITHOUT THE WRITTEN CONSENT OF SHELMARK ENGINEERING, L.L.C.