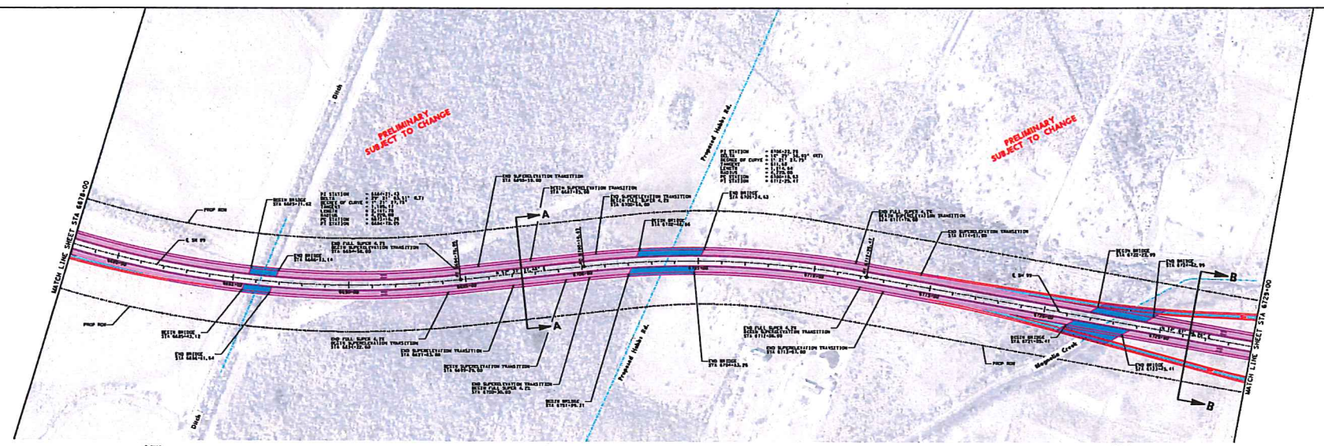

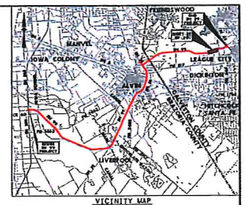

VICINITY MAP
N.T.S.

SCHEMATIC LAYOUT
BRAZORIA/GALVESTON CO.
GRAND PKWY SEG B
FROM SH 288
TO SH 45

The Grand Parkway Association

PLAN LEGEND

SYMBOLOGY	LINE WT.	COLOR CODE
GRAND PARKWAY CENTERLINE	3	BLACK 0
MAIN LANES	3	BLACK 0
MAIN LANES/FRONTAGE ROAD BRIDGES		
FRONTAGE ROADS/TURNAROUNDS	3	BLUE 163
RAMPS	3	RED 3
DIRECT CONNECTORS	3	ORANGE 5
TOLL LANES	3	MAGENTA 5
EXISTING HIGHWAY TOLL LANES BRIDGES		
EXISTING ROW TO BE REMOVED	3	BLACK 0
EXISTING ROW TO REMAIN	3	GREEN 3
BARRICADE	3	RED 3
CONTROL OF ACCESS	3	RED 3
PROP ROW	4	BLACK 0
EXISTING ROW	4	BLACK 0
ACCESS ROAD	1	BLUE 1
PLANCHETTE	3	GREEN 3
EXISTING LANE DIRECTIONAL INDICATOR	0	BLACK 0
PROPOSED LANE DIRECTIONAL INDICATOR	0	BLACK 0
MAIN LANES	3	BLACK 0
FRONTAGE ROADS/TURNAROUNDS	3	BLUE 163
RAMPS	3	RED 3
DIRECT CONNECTOR	3	RED 170
TOLL LANES	3	MAGENTA 5
DEPRESSED EDGES	3	MEN 3
FUTURE/EXT EDGES	1	BLUE 1
RETAINING WALL	3	RED 3
CANAL RE-ALIGNMENT	1	BLUE 163

PROFILE LEGEND

PROP. TRL. & MAINLINE		
EXISTING GROUND @ PGL		
PROP. PGL		
PROP. PGL @ FRONTAGE		
PROP. PGL @ RAMP		
EXIST. GRND. @ EASTBOUND ROW		
EXIST. GRND. @ WESTBOUND ROW		

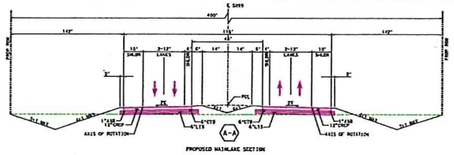

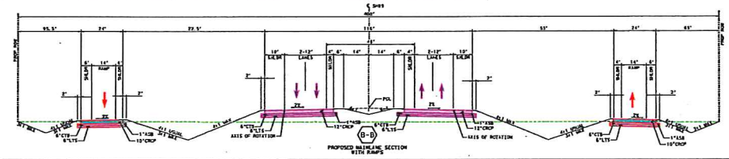

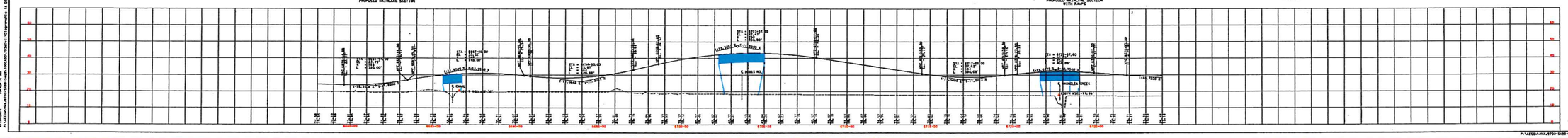
80
70
60
50
40
30
20
10
0
PVI = 6500+00.00
EL = 43.41
= 43.41
= 0.00%